

Town of Watertown

Jefferson County, Wisconsin

Community and Recreational Facilities






Dodge County

City of Watertown






Town of Milford

Town of Farmington






Community Facilities

-  Town Hall and Shop
-  River Access - Improved
-  River Access - Unimproved
-  Conservation Club
-  WI DNR Owned Land

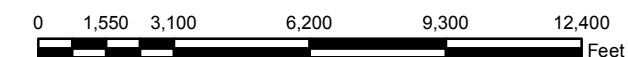
Bicycle Trails

-  Glacial River Trail - Multi-Use Off-Road, Asphalt
-  Glacial River Trail - On Roadway
-  Glacial Drumlin Trail - Off Road, Crushed Stone
-  Proposed Trail
-  On Roadway - Bicycle/Motor Vehicle, Low Traffic Volume
-  On Roadway - Bicycle/Motor Vehicle, High Traffic Volume

Map Features

-  Town Boundary
-  Section Lines
-  Parcel Boundary Lines
-  Open Water
-  Streams

Approximate Scale



The base map was created with data from Jefferson County Land Information Office who in no event assumes any liability regarding fitness of use of the information and any application by others, is the responsibility of the user.

Martenson & Eisele, Inc.

1377 Midway Road
Menasha, WI 54952
www.martenson-eisele.com
info@martenson-eisele.com
920.731.0381 1.800.236.0381

Planning
Environmental
Surveying
Engineering
Architecture

arcgis10754001gis.mxd_03/10/2017

